

Planned traffic restrictions, etc.

*Time periods in which traffic is restricted will include time to give detour information in areas around the course.
*The hours may change depending on traffic conditions.

Feb. 19, 2023(Sun)

8:55 Wheelchair race starts
9:00 Marathon and pair-Ekiden race start
15:00 Marathon and pair-Ekiden race finish

Course Area Restricted
Approx. 8:20 - 16:30

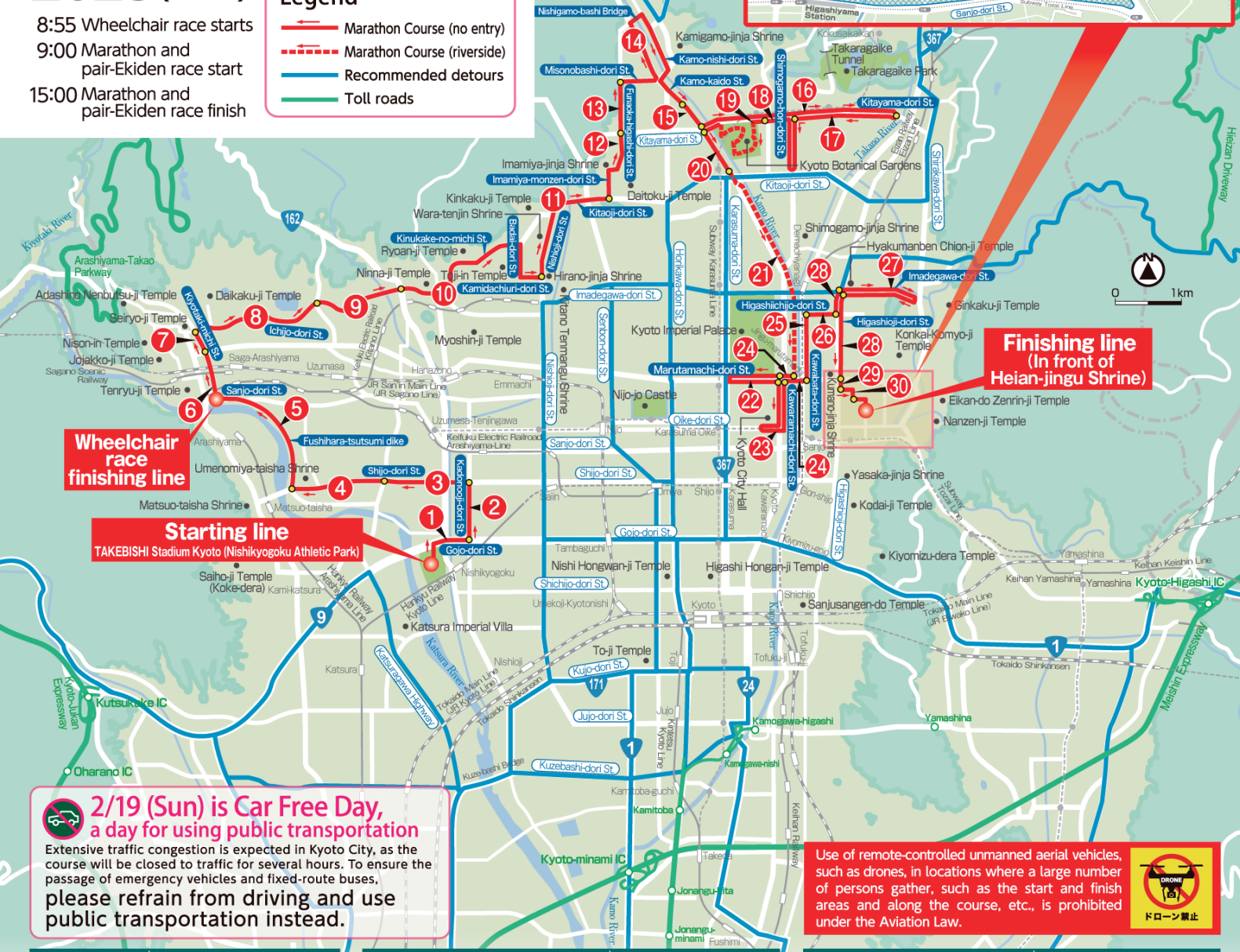
Legend

- Marathon Course (no entry)
- Marathon Course (riverside)
- Recommended detours
- Toll roads

Finish Area Restricted
Approx. 8:30 - 16:30

Legend

- Course (from Higashiyama Marutamachi)
- Times for Restricted Access Approx. 10:40 - 15:15
- Times for Restricted Access Approx. 8:30 - 16:30
- Area for runners and event officials (closed to the general public) Approx. 8:30 - 16:00
- No vehicles are allowed to pass through the areas during the race.



Wheelchair race finishing line

Starting line
TAKEBISHI Stadium Kyoto (Nishiyogoku Athletic Park)

Finishing line
(In front of Heian-jingu Shrine)

2/19 (Sun) is Car Free Day, a day for using public transportation
Extensive traffic congestion is expected in Kyoto City, as the course will be closed to traffic for several hours. To ensure the passage of emergency vehicles and fixed-route buses, please refrain from driving and use public transportation instead.

Use of remote-controlled unmanned aerial vehicles, such as drones, in locations where a large number of persons gather, such as the start and finish areas and along the course, etc., is prohibited under the Aviation Law.

| Traffic Lane Closures | Times for Restricted Access |
|-----------------------|-----------------------------|
| 1 All Lanes | Approx. 8:30 - 9:35 |
| 2 All Lanes | Approx. 8:20 - 9:45 |
| 3 All Lanes | Approx. 8:20 - 9:55 |
| 4 All Lanes | Approx. 8:20-10:10 |
| 5 All Lanes | Approx. 8:25-10:20 |
| 6 All Lanes | Approx. 8:25-10:25 |
| 7 All Lanes | Approx. 8:45-10:30 |
| 8 All Lanes | Approx. 8:45-10:45 |
| 9 All Lanes | Approx. 8:45-10:55 |
| 10 All Lanes | Approx. 8:55-11:15 |

| Traffic Lane Closures | Times for Restricted Access |
|---|-----------------------------|
| 11 Northbound - Eastbound (one-lane open to opposing traffic) | Approx. 8:55-11:35 |
| 12 All Lanes | Approx. 9:05-11:45 |
| 13 All Lanes | Approx. 9:15-11:55 |
| 14 All Lanes | Approx. 9:15-12:15 |
| 15 All Lanes | Approx. 9:25-12:15 |
| 16 Eastbound (north side) | Approx. 9:25-12:45 |
| 17 Westbound (south side) | Approx. 9:25-13:05 |
| 18 All Lanes | Approx. 9:25-13:10 |
| 19 Westbound (south side) | Approx. 9:25-13:25 |
| 20 All Lanes | Approx. 9:25-13:30 |

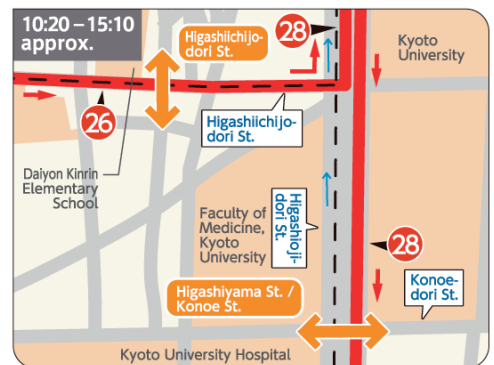
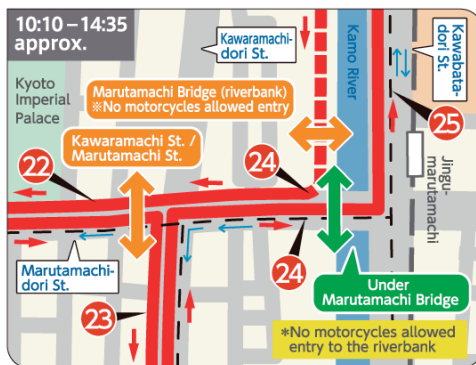
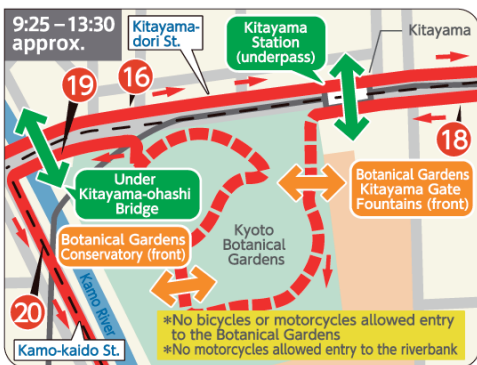
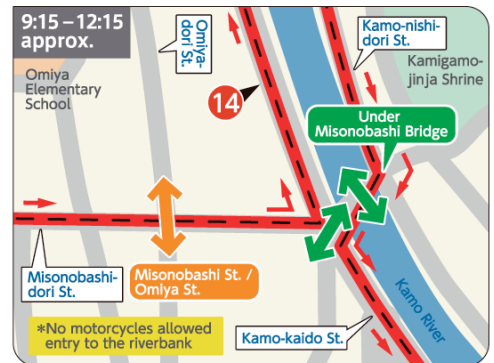
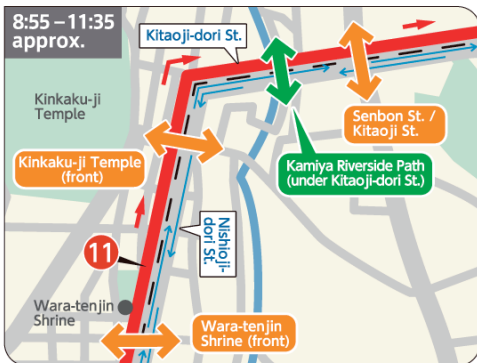
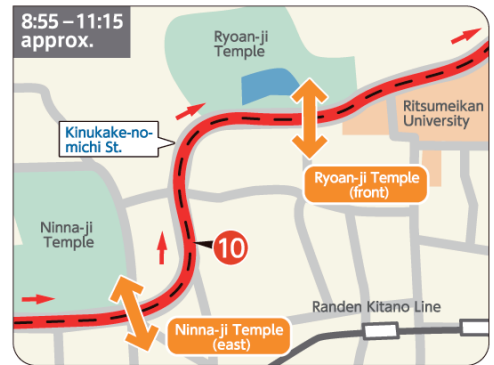
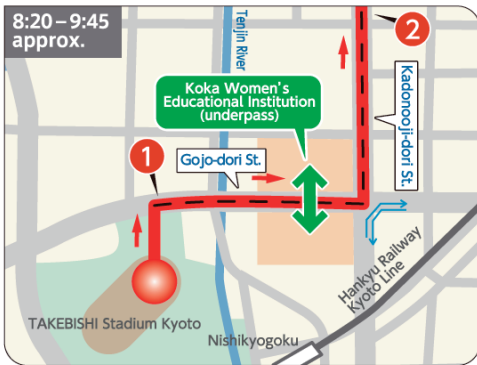
| Traffic Lane Closures | Times for Restricted Access |
|--|-----------------------------|
| 21 West bank (west side) | Approx. 10:10-13:55 |
| 22 Eastbound | Approx. 10:10-14:10 |
| 23 Northbound | Approx. 10:10-14:25 |
| 24 Eastbound | Approx. 10:10-14:25 |
| 25 Northbound | Approx. 10:20-14:35 |
| 26 All Lanes | Approx. 10:20-14:40 |
| 27 Westbound (one-lane traffic) | Approx. 10:15-15:05 |
| 28 Southbound | Approx. 10:20-15:10 |
| 29 Southbound | Approx. 10:40-15:15 |
| 30 All Lanes | Approx. 10:40-15:15 |
| Please see the above for information on the finish area. | |
| Approx. 8:30-16:30 | |

We ask for your cooperation to ensure a safe and smoothly operated marathon.
Drivers on roads near the course may be requested to stop for extended periods while traffic signals are adjusted before and after the traffic restrictions. Please refrain from driving on the day of the marathon. Detours should be used only if driving is absolutely necessary. Neither cyclists nor pedestrians are allowed to cross the course. Pedestrians are advised to use footbridges or subway underpasses.



Pedestrian crossing points

- [Legend]**
- Marathon course (road closure)
 - Marathon course (riverbank/Botanical Gardens)
 - Direction of vehicular traffic
 - Pedestrians may cross at this point under the instruction of marathon staff.
 - Underpass or other walkways
 - Crossing point
- *Pedestrians, including those with bicycles and motorcycles, only
(No motorcycles allowed to cross when so instructed)
- *Pedestrians, including those with bicycles, only
(No bicycles allowed on footbridges)



Using public transportation on the day of the marathon

Please be aware that during the marathon bus service will be affected, with changes in route and suspensions in operations. In addition, there will be delays, so please plan accordingly. We ask for your understanding.

Special changes to bus services according to traffic control for the event

Kyoto City Bus **[Route change]**
 1・3・4・5・6・8・特8・9・10・11・12・15・17・26・27・特27・28・29・31・32・37・特37・46・50・51・52・55・59・65・69・70・71・特71・73・80・84・86・91・93・特93・201・202・203・204・205・快速205・206・北1・北8

[Temporary service suspension]

M1・特M1・臨号・北3

Kyoto Bus **[Route change/Partial service suspension]**
 17・18下り・21・23・32・41・43・62・63・66・72・73・76・臨東山系統
[Temporary service suspension]
 34・35・92・94・臨丸太町系統 (神宮丸太町ゆき)

Keihan Bus **[Route change]** 56・56A

West Japan JR Bus **[Service suspension]**
 No service for Takao / Keihoku Line. ※Irregular service in operation

Keihan Kyoto Kotsu Bus **[Route change]** 21・21A

Regular train schedules in operation (Subway Karasuma/Tozai Lines, JR, private railways)

In the event of cancellation due to weather and other reasons
 No traffic control, no changes to bus routes and schedules, and no free shuttle services

Access to major tourist spots that may be affected by the event

